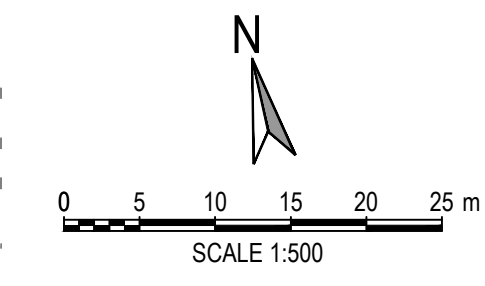
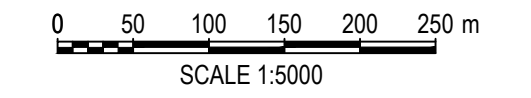









PROPOSED ROAD RE-ALIGNMENT - PART PLAN 02
SCALE 1:500



PROPOSED ROAD RE-ALIGNMENT - PART PLAN 01
SCALE 1:500



GENERAL LEGEND:

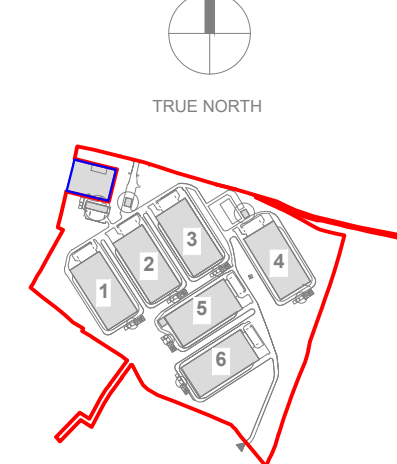
- | | |
|---|--|
|  | EXISTING FOOTPATH (IF REQUIRED) |
|  | PROPOSED NEW FOOTPATH (CONC) |
|  | PROPOSED SHARED SURFACE |
|  | PROPOSED RAISED CYCLE TRACK |
|  | PROPOSED ON-ROAD CYCLE TRACK |
|  | PROPOSED TACTILE PAVING SURFING (@ UNCONTROLLED) |
|  | PROPOSED CORDOURY TACTILE PAVING SURFING |

SERVICES LEGEND

- PR PUBLIC LIGHTING
LIGHT COLUMN (10m)
- PR PUBLIC LIGHTING
LIGHT COLUMN (5m)

NOTE:
ALL DRAWINGS TO BE READ IN CONJUNCTION
WITH SABRE ELECTRICAL SERVICES LTD.
REF : SES 04723 SERIES

KEY PLAN



P09	24/04/2024	ISSUED FOR PLANNING
P08	03/11/2023	ISSUED FOR PLANNING
P07	07/09/2023	ISSUED FOR PLANNING
P06	08/08/2023	ISSUED FOR PLANNING
P05	20/07/2023	ISSUED FOR INFORMATION
P04	13/07/2023	PROGRESS ISSUE
P03	10/07/2023	PROGRESS ISSUE
P02	06/06/2023	SITEPLAN UPDATED
P01	25/05/2023	PROGRESS ISSUE
Rev.	Date	Description

STATUS	PLANNING
--------	----------

PROJECT	HERBATA DATA CENTRE CAMPUS
---------	-------------------------------

PROJECT ADDRESS	NAAS, CO. KILDARE
-----------------	-------------------

DWG TITLE PROPOSED R409 ROAD

RE-ALIGNMENT

DWG NO.	
---------	--

REV.	SUITABILITY	PROJECT NO.	DOBA223
------	-------------	-------------	---------

P09	S3	SCALE	AS SHOWN
DATE	28/04/2022	DRN	ME
		CHK	PK

DKD

RKD

59 Northumberland Rd
Ballsbridge, Dublin 4
D04 WP09, Ireland
+353 1 608 1000
mail@rtd.ie
rtd.ie

155 IBM

FDR **BSM**

Knollys House
17 Addiscombe Road,
Croydon,
CR9 3DB, United Kingdom

0: +44 (0)20 8763 5800

DONNACHADH O'BRIEN

& ASSOCIATES CONSULTING ENGINEERS
